



# Geography

## Year 7 Unit 1




### What is a geographer?



Name: ..... Class: .....



Learning checklist	
1	What is a geographer?
2	How has our knowledge of the world progressed over time?
3	What locational knowledge do you have of the world?
4	How can we locate places around the world?
5	Why do we use maps to investigate places?
6	How do we locate features on a map?
7	How do OS maps show height, direction & slope?
8	How can we use aerial photos & maps?
9	How can we conduct fieldwork?
10	Review.

Homework Challenges:		
Task 1:  KNOWLEDGE	Learn keywords and definitions for a test. (could include gap fill?)	
Task 2:  SKILLS	Option A: Research map projections	Option B: Create a sketch map of school and / or Lugwardine
Task 3:  COMMS	Option A: Describe choice and explain why you chose it.	Option B: Describe location of school. Explain advantages of site.
Revision	Complete Seneca Learning assignment	
Test	Read questions carefully. Look for command and key words as well as number of marks available/amount of space.	